



US Army Corps of Engineers
BUILDING STRONG®

Hurricane Ian Advisory #9

For Planning Purposes Only!

WASHINGTON, DC
09:01:45
25 Sep 2022

CHICAGO
08:01:45
25 Sep 2022

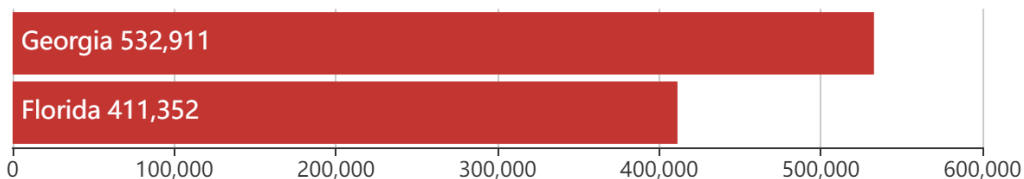
LOS ANGELES
06:01:45
25 Sep 2022

<https://simsuite.usace.army.mil/wab/v2.15/MissionModels/#advid=262&oid=84&name=Hurricane%20Ian&advisory=Advisory%20%239&advf=G>

Updated as of 25 Sep 2022 (8:01 AM Central Daylight Time)

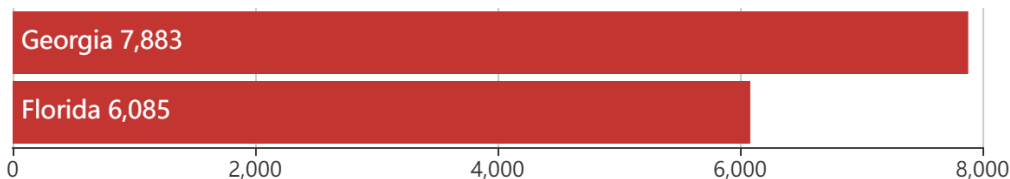
Debris

944.3K
cu. yd.



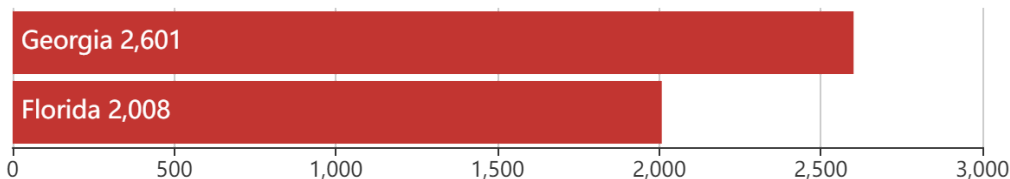
Temp. Roofing (eligible)

14K
units



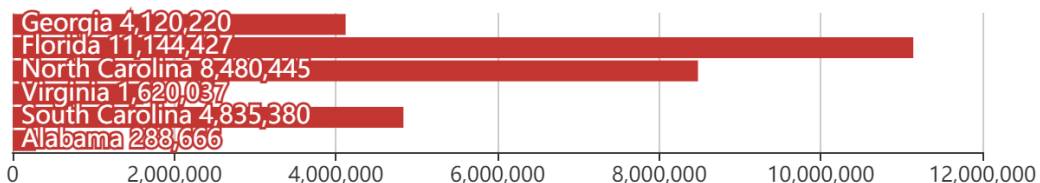
Temp. Roofing (actual)

4.6K
units



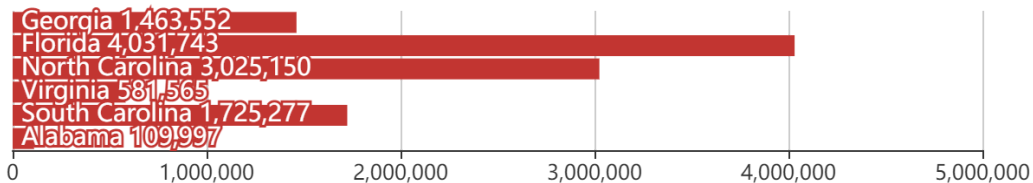
Population

30.5M
people



Households

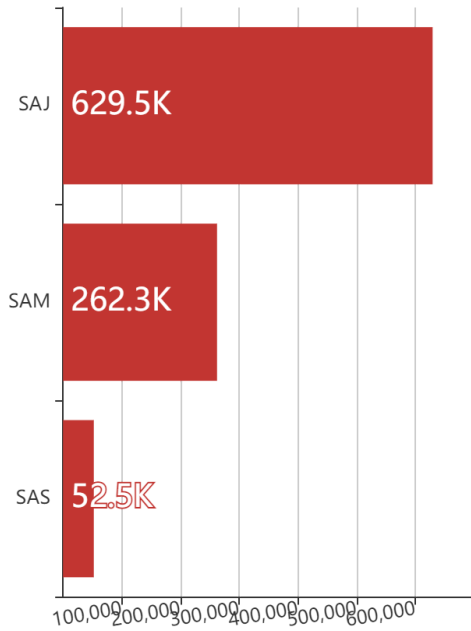
10.9M
households



Mission Model Summary

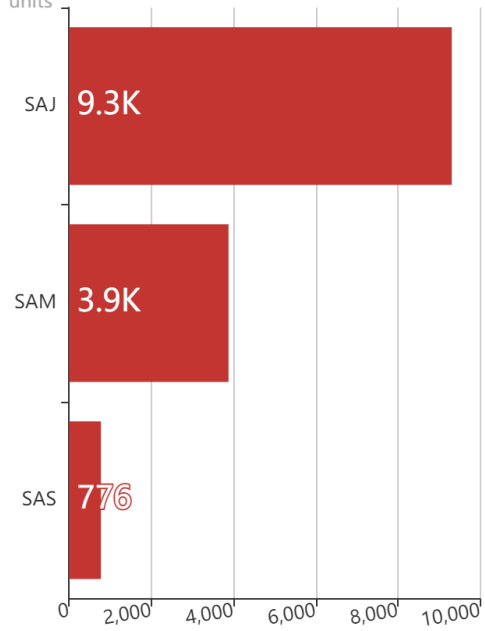
Debris By USACE District

cu. yd.

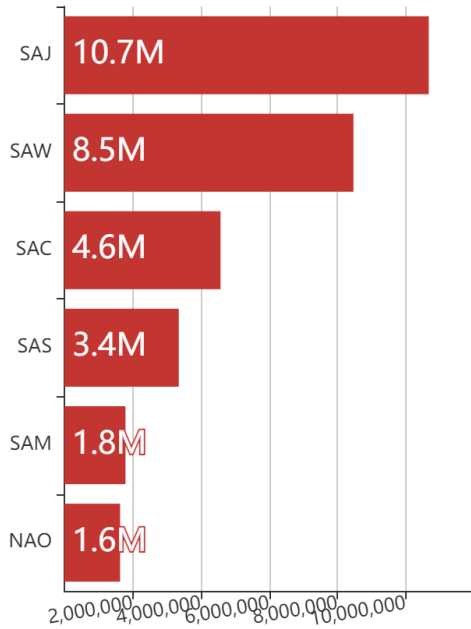


Est. Temp. Roofing By USACE District

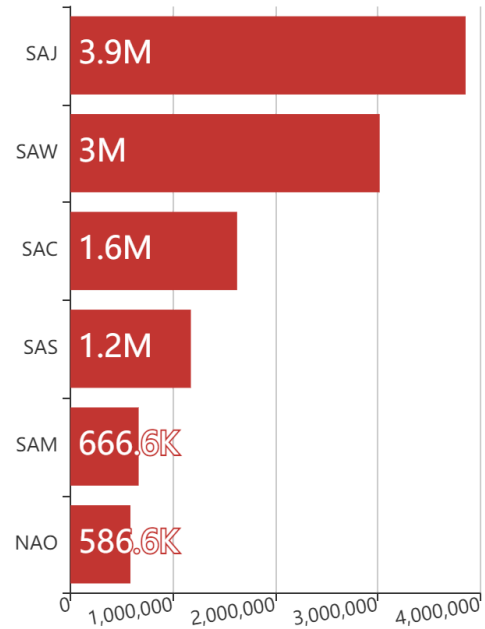
units



Population By USACE District



Households By USACE District



Critical Infrastructure Summary

Total

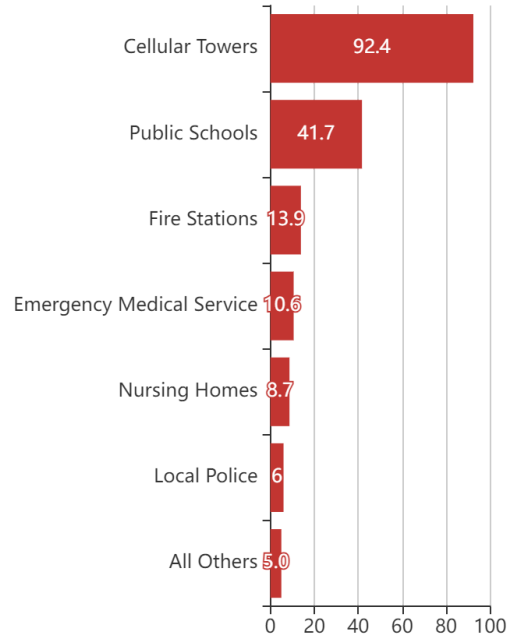


Power Requirements



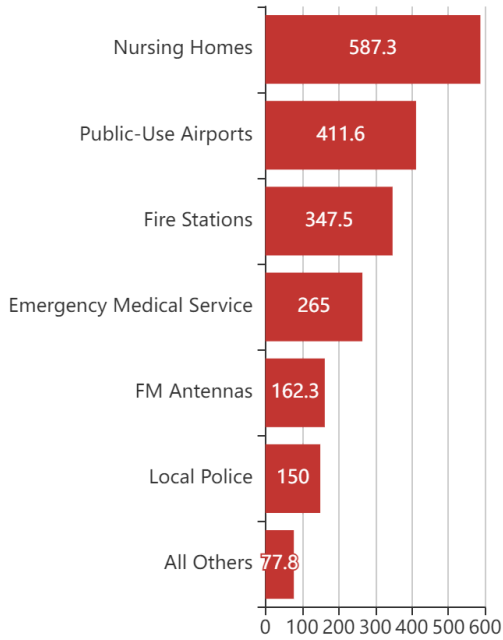
Generators

By Generator Count



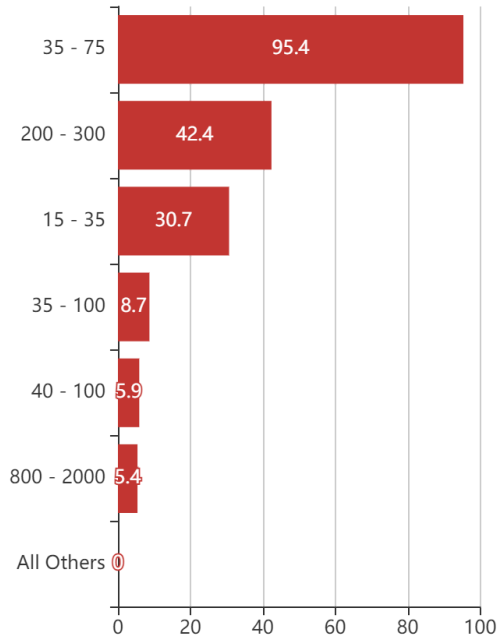
Generators

By Power Requirement



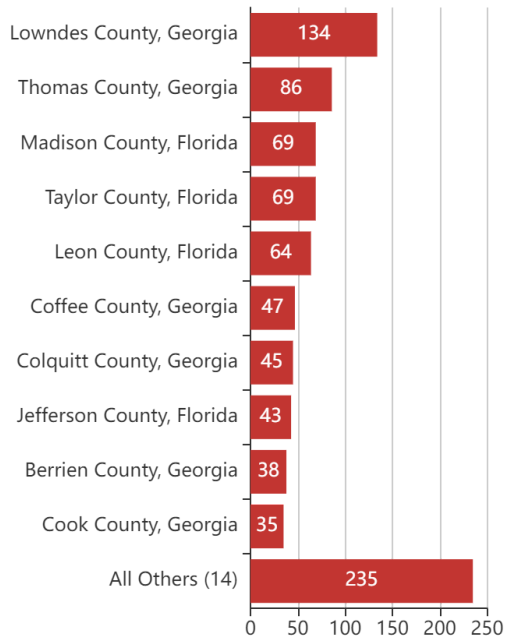
Generators

By Range



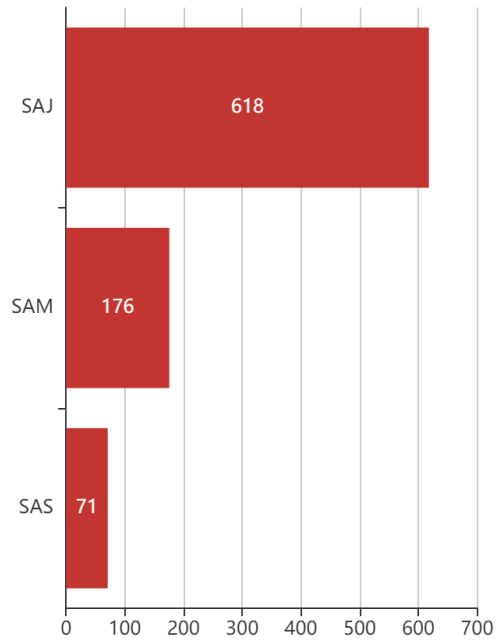
Structures

By County



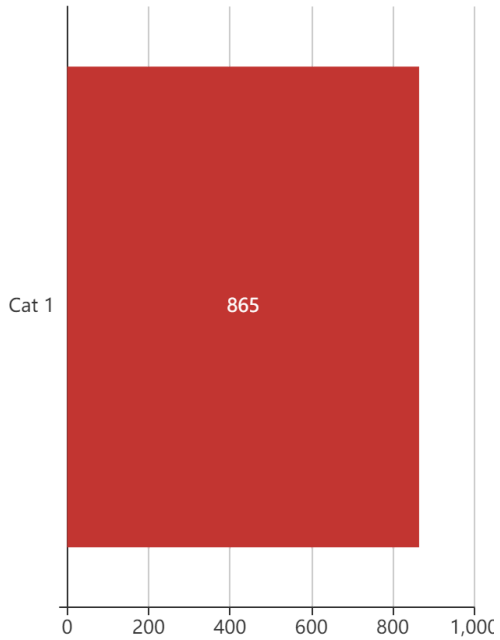
Structures

By USACE District



Structures

By Intensity





Key Messages for Tropical Storm Ian

Advisory 9: 5:00 AM EDT Sun Sep 25, 2022



1. Ian is expected to produce heavy rainfall and instances of flash flooding and possible mudslides in areas of higher terrain, particularly over Jamaica and Cuba. Flash and urban flooding is possible with rainfall across the Florida Keys and Florida peninsula through mid week. Additional flooding on rivers across northern Florida and parts of the Southeast cannot be ruled out.

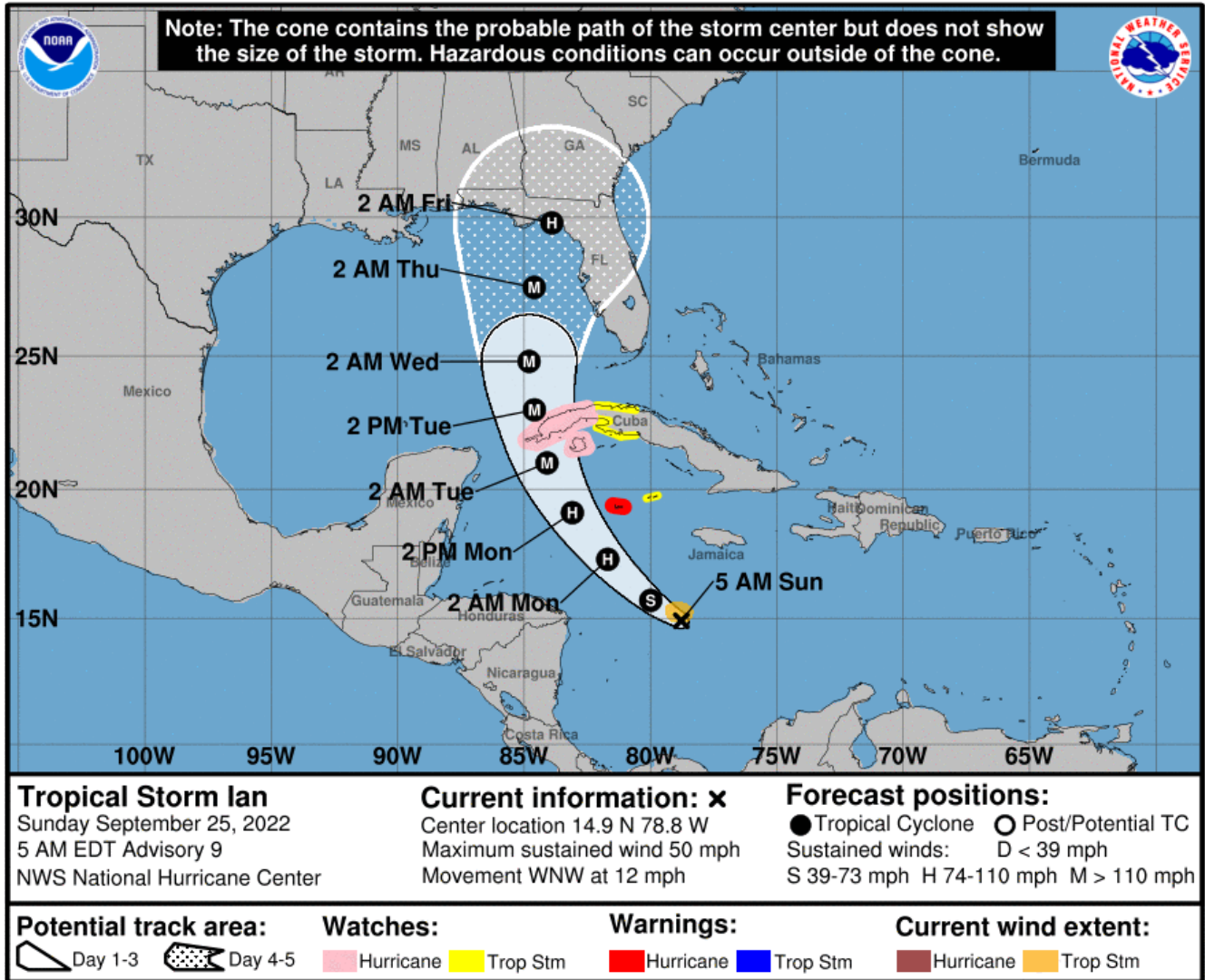
2. Hurricane or tropical storm conditions are expected on Grand Cayman beginning early Monday.

3. Ian is forecast to be a major hurricane when it passes near or over western Cuba, and there is increasing confidence in a life-threatening storm surge and hurricane-force winds in portions of western Cuba beginning late Monday. Hurricane and tropical storm watches are now in effect for much of western Cuba.

4. Ian is expected to remain a major hurricane when it moves generally northward across the eastern Gulf of Mexico during the middle of the week, but uncertainty in the long-term track and intensity forecast is higher than usual. Regardless of Ian's exact track and intensity, there is a risk of dangerous storm surge, hurricane-force winds, and heavy rainfall along the west coast of Florida and the Florida Panhandle by the middle of the week, and residents in Florida should ensure they have their hurricane plan in place, follow any advice given by local officials, and closely monitor updates to the forecast.

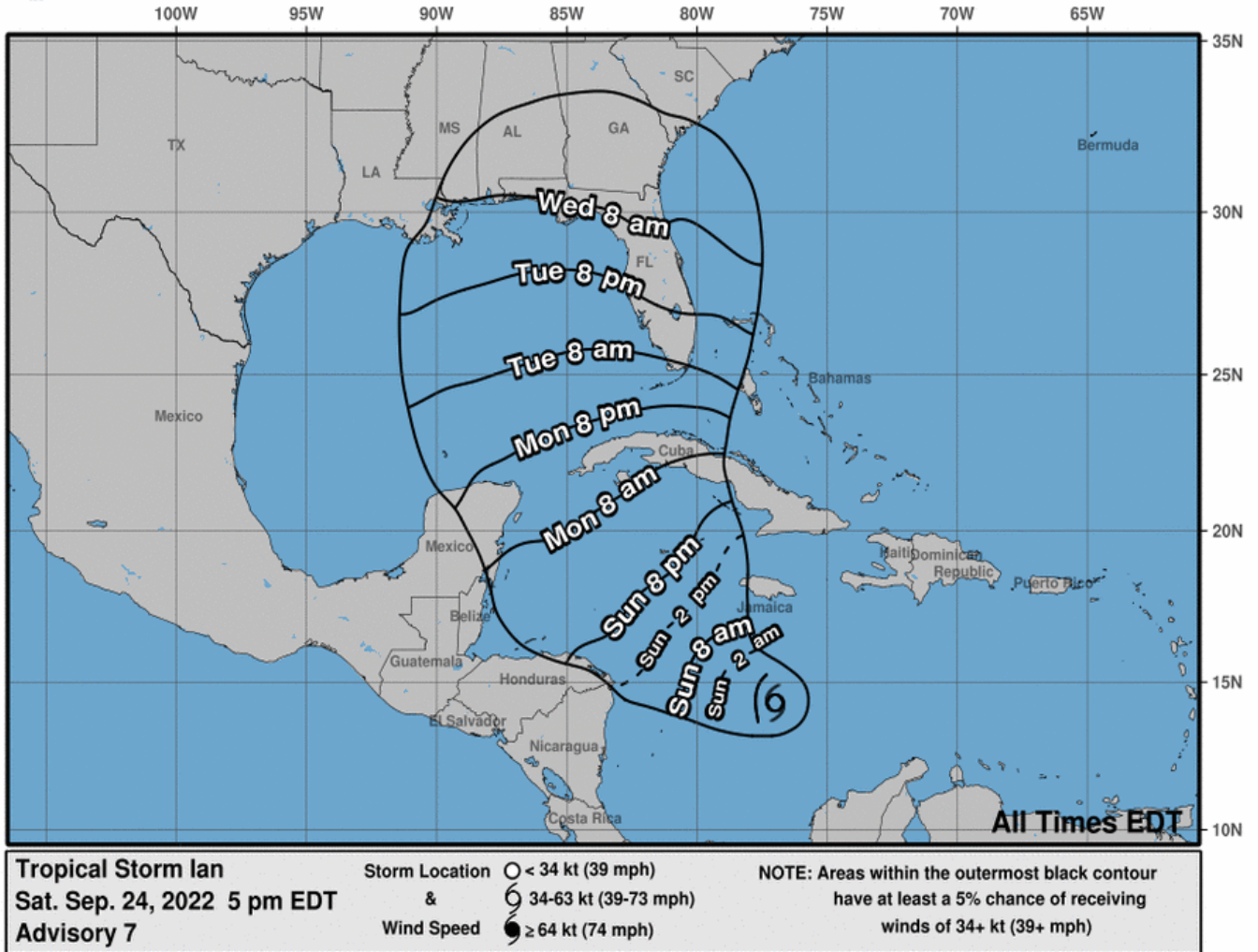


For more information go to hurricanes.gov





Earliest Reasonable Arrival Time of Tropical-Storm-Force Winds













Mission Summary



The mission models account for storm surge and wind damage only, but do not account for other related storm hazards that may affect the mission estimates.

Mission Summary	
Total Counties	26
Debris (cu. yd.)	944,263
Est. Temp. Roofing (units)	13,968
Act. Temp. Roofing (units)	4,610
Population	30,489,175
Households	10,937,284

Population Distribution	
Tropical Storm	25,024,909
Category 1	511,304

ALABAMA	Yds of Debris (0)	Est. Roof Units (0)	Act. Roof Units (0)	Population (288,666)	Households (109,997)
Barbour	0	0	0	27,072	9,820
Dale	0	0	0	50,346	20,065
Geneva	0	0	0	27,108	10,920
Henry	0	0	0	17,565	6,994
Houston	0	0	0	106,275	40,969
Russell	0	0	0	60,300	21,229

FLORIDA	Yds of Debris (411,352)	Est. Roof Units (6,085)	Act. Roof Units (2,008)	Population (11,144,427)	Households (4,031,743)
Alachua	0	0	0	262,216	100,516
Baker	0	0	0	28,042	8,772
Bay	0	0	0	180,035	68,438
Bradford	0	0	0	26,996	9,479
Calhoun	0	0	0	14,630	5,061
Citrus	0	0	0	144,825	63,304
Clay	0	0	0	209,524	68,792
Columbia	0	0	0	69,419	24,941
Dixie	5,960	88	29	16,299	6,316
Duval	0	0	0	932,755	342,450
Flagler	0	0	0	108,166	39,186
Franklin	639	9	3	11,622	4,254
Gadsden	0	0	0	47,015	16,952
Gilchrist	0	0	0	17,436	6,121
Gulf	0	0	0	16,377	5,335
Hamilton	7,924	117	39	14,344	4,617
Hardee	0	0	0	28,518	8,245

Hernando	0	0	0	182,273	71,745
Hillsborough	0	0	0	1,382,695	474,030
Holmes	0	0	0	19,865	7,354
Jackson	0	0	0	50,086	17,417
Jefferson	28,625	423	140	14,547	5,646
Lafayette	8,168	121	40	8,476	2,580
Lake	0	0	0	339,742	121,289
Leon	239,121	3,537	1,167	288,630	110,945
Levy	0	0	0	41,097	16,404
Liberty	0	0	0	8,737	2,525
Madison	35,414	524	173	18,862	6,985
Manatee	0	0	0	376,566	135,729
Marion	0	0	0	350,915	137,726
Nassau	0	0	0	80,628	28,794
Orange	0	0	0	1,332,714	421,847
Osceola	0	0	0	333,980	90,603
Pasco	0	0	0	512,082	189,612
Pinellas	0	0	0	968,279	415,876
Polk	0	0	0	662,431	227,485
Putnam	0	0	0	74,098	29,409
Sarasota	0	0	0	414,899	175,746
Seminole	0	0	0	457,650	164,706
St. Johns	0	0	0	238,439	75,338
Sumter	0	0	0	125,329	41,361
Suwannee	24,576	364	120	44,733	15,953
Taylor	40,154	594	196	22,641	7,920
Union	0	0	0	15,704	4,048
Volusia	0	0	0	528,719	208,236
Wakulla	20,770	307	101	32,143	10,490
Walton	0	0	0	64,209	22,301
Washington	0	0	0	25,039	8,864

GEORGIA	Yds of Debris (532,911)	Est. Roof Units (7,883)	Act. Roof Units (2,601)	Population (4,120,220)	Households (1,463,552)
Appling	0	0	0	18,451	6,969
Atkinson	8,905	132	43	9,278	2,983
Bacon	0	0	0	11,414	4,214
Baker	0	0	0	3,429	1,372
Baldwin	0	0	0	46,287	16,788
Ben Hill	4,386	65	21	17,395	6,794
Berrien	37,736	558	184	19,179	7,443
Bibb	0	0	0	155,460	60,295
Bleckley	0	0	0	13,279	4,660
Brantley	0	0	0	18,729	6,885

Brooks	32,737	484	160	15,810	6,457
Bryan	0	0	0	37,469	10,738
Bulloch	0	0	0	73,263	25,575
Burke	0	0	0	22,837	8,533
Butts	0	0	0	24,060	7,881
Calhoun	0	0	0	6,571	2,002
Camden	0	0	0	53,037	18,047
Candler	0	0	0	10,868	4,041
Charlton	0	0	0	13,121	3,927
Chatham	0	0	0	292,686	103,038
Chattahoochee	0	0	0	11,365	2,686
Clarke	0	0	0	128,419	45,414
Clay	0	0	0	3,110	1,331
Clinch	1,252	19	6	6,915	2,572
Coffee	39,153	579	191	44,088	14,817
Colquitt	41,012	607	200	46,507	16,317
Columbia	0	0	0	153,260	44,898
Cook	32,139	475	157	17,974	6,339
Crawford	0	0	0	12,404	4,822
Crisp	0	0	0	22,712	9,079
Decatur	0	0	0	27,294	10,390
Dodge	0	0	0	21,017	8,177
Dooly	0	0	0	14,262	5,286
Dougherty	0	0	0	91,478	36,508
Early	0	0	0	10,702	4,228
Echols	2,079	31	10	4,137	1,329
Effingham	0	0	0	60,602	18,092
Elbert	0	0	0	19,668	8,063
Emanuel	0	0	0	23,103	8,430
Evans	0	0	0	11,202	4,033
Franklin	0	0	0	22,494	8,540
Glascocock	0	0	0	3,091	1,162
Glynn	0	0	0	84,625	31,774
Grady	1,811	27	9	25,489	9,418
Greene	0	0	0	17,316	6,519
Hancock	0	0	0	8,500	3,341
Harris	0	0	0	34,450	11,823
Hart	0	0	0	25,482	10,121
Henry	0	0	0	224,077	70,255
Houston	0	0	0	151,755	53,051
Inwin	10,057	149	49	9,302	3,495
Jackson	0	0	0	65,820	21,343
Jasper	0	0	0	13,773	5,044
Jeff Davis	10	0	0	15,280	5,689

Jefferson	0	0	0	16,389	6,241
Jenkins	0	0	0	9,170	3,192
Johnson	0	0	0	9,742	3,347
Jones	0	0	0	28,632	10,586
Lamar	0	0	0	18,260	6,618
Lanier	18,293	271	89	10,158	3,608
Laurens	0	0	0	48,971	18,641
Lee	0	0	0	30,338	9,706
Liberty	0	0	0	64,510	22,155
Lincoln	0	0	0	7,814	3,281
Long	0	0	0	18,728	5,023
Lowndes	201,517	2,981	984	114,022	39,747
Macon	0	0	0	13,638	4,999
Madison	0	0	0	28,952	10,508
Marion	0	0	0	9,044	3,420
McDuffie	0	0	0	21,779	8,289
McIntosh	0	0	0	13,862	5,971
Miller	0	0	0	5,954	2,426
Mitchell	0	0	0	22,950	8,055
Monroe	0	0	0	27,242	9,662
Montgomery	0	0	0	9,422	3,287
Morgan	0	0	0	18,378	6,660
Muscogee	0	0	0	198,440	74,081
Newton	0	0	0	107,687	34,390
Oconee	0	0	0	36,936	11,622
Oglethorpe	0	0	0	15,499	5,647
Peach	0	0	0	26,995	9,958
Pierce	0	0	0	19,286	7,083
Pike	0	0	0	18,141	6,187
Pulaski	0	0	0	11,659	4,475
Putnam	0	0	0	21,541	8,601
Quitman	0	0	0	2,261	1,053
Randolph	0	0	0	7,610	3,187
Richmond	0	0	0	204,200	76,924
Schley	0	0	0	5,240	1,872
Screven	0	0	0	14,427	5,596
Seminole	0	0	0	8,594	3,509
Spalding	0	0	0	65,511	23,565
Stewart	0	0	0	5,798	1,862
Sumter	0	0	0	31,626	12,123
Talbot	0	0	0	6,624	2,832
Taliaferro	0	0	0	1,676	759
Tattnall	0	0	0	25,147	8,210
Telford	0	0	0	8,524	3,522

Wayne	0	0	0	8,521	3,522
Telfair	0	0	0	16,196	5,543
Terrell	0	0	0	9,379	3,519
Thomas	70,957	1,050	346	46,458	17,573
Tift	30,868	457	151	41,027	14,836
Toombs	0	0	0	27,659	10,375
Treutlen	0	0	0	6,916	2,543
Turner	0	0	0	8,624	3,339
Twiggs	0	0	0	8,413	3,634
Upton	0	0	0	26,740	10,716
Walton	0	0	0	90,861	29,583
Ware	0	0	0	35,094	13,654
Warren	0	0	0	5,524	2,315
Washington	0	0	0	21,289	7,547
Wayne	0	0	0	29,612	10,562
Webster	0	0	0	2,833	1,119
Wheeler	0	0	0	7,905	2,152
Wilcox	0	0	0	9,288	2,891
Wilkes	0	0	0	10,336	4,263
Wilkinson	0	0	0	9,285	3,666
Worth	0	0	0	21,111	8,214

NORTH CAROLINA	Yds of Debris (0)	Est. Roof Units (0)	Act. Roof Units (0)	Population (8,480,445)	Households (3,025,150)
Alamance	0	0	0	161,563	59,960
Anson	0	0	0	26,294	9,755
Beaufort	0	0	0	49,465	19,941
Bertie	0	0	0	21,231	8,359
Bladen	0	0	0	35,031	14,430
Brunswick	0	0	0	129,300	46,297
Cabarrus	0	0	0	202,126	65,666
Camden	0	0	0	10,475	3,675
Carteret	0	0	0	71,014	28,870
Caswell	0	0	0	23,519	9,190
Catawba	0	0	0	158,261	60,887
Chatham	0	0	0	74,307	25,845
Chowan	0	0	0	14,733	6,059
Cleveland	0	0	0	98,074	38,555
Columbus	0	0	0	57,071	22,489
Craven	0	0	0	105,595	40,299
Cumberland	0	0	0	329,248	122,431
Currituck	0	0	0	26,415	8,880
Dare	0	0	0	36,888	14,335
Davidson	0	0	0	168,037	64,515
Davie	0	0	0	42,146	16,245

Duplin	0	0	0	60,130	22,495
Durham	0	0	0	313,764	109,348
Edgecombe	0	0	0	54,425	21,680
Franklin	0	0	0	65,061	23,023
Gaston	0	0	0	218,244	79,867
Gates	0	0	0	11,628	4,665
Granville	0	0	0	58,822	20,628
Greene	0	0	0	21,226	7,313
Guilford	0	0	0	522,957	196,628
Halifax	0	0	0	53,233	21,970
Harnett	0	0	0	133,215	41,594
Hertford	0	0	0	24,332	9,334
Hoke	0	0	0	53,518	16,532
Hyde	0	0	0	5,432	2,119
Iredell	0	0	0	176,156	61,215
Johnston	0	0	0	192,615	61,909
Jones	0	0	0	10,345	4,167
Lee	0	0	0	60,024	22,058
Lenoir	0	0	0	58,621	24,327
Lincoln	0	0	0	82,758	30,343
Martin	0	0	0	23,847	10,318
Mecklenburg	0	0	0	1,063,054	362,213
Montgomery	0	0	0	27,607	10,544
Moore	0	0	0	97,517	37,540
Nash	0	0	0	95,557	37,782
New Hanover	0	0	0	225,895	86,046
Northampton	0	0	0	20,765	9,193
Onslow	0	0	0	201,435	60,092
Orange	0	0	0	143,125	51,457
Pamlico	0	0	0	13,920	5,490
Pasquotank	0	0	0	40,108	14,956
Pender	0	0	0	59,850	20,333
Perquimans	0	0	0	13,662	5,598
Person	0	0	0	40,035	15,826
Pitt	0	0	0	177,895	67,577
Randolph	0	0	0	145,537	55,373
Richmond	0	0	0	46,534	18,430
Robeson	0	0	0	136,600	47,997
Rowan	0	0	0	142,361	53,140
Sampson	0	0	0	65,148	24,005
Scotland	0	0	0	36,435	13,614
Stanly	0	0	0	61,870	23,589
Tyrrell	0	0	0	4,199	1,595
Union	0	0	0	230,722	67,864

Vance	0	0	0	45,186	17,395
Wake	0	0	0	1,061,504	345,645
Warren	0	0	0	20,620	8,321
Washington	0	0	0	12,442	5,526
Wayne	0	0	0	126,520	47,831
Wilson	0	0	0	83,196	31,962

SOUTH CAROLINA	Yds of Debris (0)	Est. Roof Units (0)	Act. Roof Units (0)	Population (4,835,380)	Households (1,725,277)
Abbeville	0	0	0	25,238	9,990
Aiken	0	0	0	170,230	64,253
Allendale	0	0	0	9,774	3,706
Anderson	0	0	0	198,293	73,829
Bamberg	0	0	0	15,050	6,048
Barnwell	0	0	0	21,937	8,937
Beaufort	0	0	0	187,450	64,945
Berkeley	0	0	0	207,154	65,419
Calhoun	0	0	0	14,883	6,080
Charleston	0	0	0	403,176	144,309
Cherokee	0	0	0	57,032	21,519
Chester	0	0	0	33,257	12,876
Chesterfield	0	0	0	46,695	18,173
Clarendon	0	0	0	34,844	13,132
Colleton	0	0	0	38,408	15,131
Darlington	0	0	0	67,941	26,531
Dillon	0	0	0	31,456	11,923
Dorchester	0	0	0	157,283	50,259
Edgefield	0	0	0	27,396	9,348
Fairfield	0	0	0	23,515	9,419
Florence	0	0	0	140,540	52,653
Georgetown	0	0	0	62,847	24,524
Greenville	0	0	0	506,457	176,531
Greenwood	0	0	0	70,166	27,547
Hampton	0	0	0	21,006	7,598
Horry	0	0	0	327,500	112,225
Jasper	0	0	0	30,101	8,517
Kershaw	0	0	0	64,654	23,928
Lancaster	0	0	0	90,715	29,697
Laurens	0	0	0	67,718	25,525
Lee	0	0	0	18,136	6,797
Lexington	0	0	0	291,357	102,733
Marion	0	0	0	32,432	13,058
Marlboro	0	0	0	28,023	10,383
McCormick	0	0	0	9,946	4,027

Newberry	0	0	0	38,634	14,709
Orangeburg	0	0	0	91,282	35,788
Richland	0	0	0	416,367	145,194
Saluda	0	0	0	20,270	7,527
Spartanburg	0	0	0	305,813	109,246
Sumter	0	0	0	109,033	40,398
Union	0	0	0	28,317	11,974
Williamsburg	0	0	0	33,331	13,007
York	0	0	0	259,723	85,864

VIRGINIA	Yds of Debris (0)	Est. Roof Units (0)	Act. Roof Units (0)	Population (1,620,037)	Households (581,565)
Brunswick	0	0	0	17,770	6,366
Chesapeake	0	0	0	242,617	79,574
Emporia	0	0	0	5,747	2,316
Franklin City	0	0	0	8,608	3,530
Greensville	0	0	0	12,122	3,566
Hampton	0	0	0	137,515	55,031
Isle of Wight	0	0	0	37,553	13,718
Mecklenburg	0	0	0	32,310	13,495
Newport News	0	0	0	188,299	70,664
Norfolk	0	0	0	248,958	86,485
Portsmouth	0	0	0	96,896	37,324
Southampton	0	0	0	18,521	6,719
Suffolk	0	0	0	92,337	30,868
Surry	0	0	0	7,034	2,826
Sussex	0	0	0	12,087	3,994
Virginia Beach	0	0	0	461,663	165,089

Critical Infrastructure

Summary			
Total Critical Facilities		865	
Power Requirements (kW)		25,410.0	
Range (kW)			
Communications	# FED Gen Req	Range (kW)	Req kW
Cellular Towers (154)	92.4	35 - 75	5,082.0
FM Antennas (59)	3.0	35 - 75	162.3
Education	# FED Gen Req	Range (kW)	Req kW
Private Schools (34)	0.0	200 - 300	0.0
Public Schools (139)	41.7	200 - 300	10,425.0
Colleges and Universities (7)	0.1	200 - 300	35.0
Emergency Services	# FED Gen Req	Range (kW)	Req kW
911 Call Centers (0)	0.0	15 - 35	0.0
Emergency Medical Service (106)	10.6	15 - 35	265.0
Fire Stations (139)	13.9	15 - 35	347.5
Healthcare	# FED Gen Req	Range (kW)	Req kW
Nursing Homes (58)	8.7	35 - 100	587.3
Hospitals (18)	5.4	800 - 2000	7,560.0
Urgent Care Facilities (3)	0.6	200 - 300	150.0
Law Enforcement	# FED Gen Req	Range (kW)	Req kW
Local Police (60)	6.0	15 - 35	150.0
Correctional Facilities (0)	0.0	400 - 600	0.0
State and Local EOCs	# FED Gen Req	Range (kW)	Req kW
Local Emergency Operations Centers (17)	3.4	15 - 40	93.5
State Emergency Operation Centers (EOCs) (1)	0.2	15 - 35	5.0
State Facilities	# FED Gen Req	Range (kW)	Req kW
Governors Mansions (0)	0.0	100 - 200	0.0
Major State Government Buildings (8)	0.8	100 - 200	120.0

Transportation	# FED Gen Req	Range (kW)	Req kW
Amtrack Stations (0)	0.0	100 - 300	0.0
Bus Stations (4)	0.0	100 - 300	0.0
Intermodal Terminal Facilities (3)	0.0	100 - 300	0.0
Railroad Stations (0)	0.0	100 - 300	0.0
Public-Use Airports (49)	5.9	40 - 100	411.6

Water and Wastewater	# FED Gen Req	Range (kW)	Req kW
Wastewater Treatment Plants (6)	0.3	35 - 70	15.8

COVID-19

#	County	Cases
1	Hillsborough	455,614
2	Orange	454,463
3	Wake	365,072
4	Mecklenburg	338,477
5	Duval	302,311
6	Pinellas	260,757
7	Polk	245,072
8	Greenville	193,789
9	Pasco	150,725
10	Richland	148,500
11	Guilford	144,437
12	Volusia	142,714
13	Osceola	137,251
14	Charleston	130,553
15	Seminole	125,576
16	Manatee	117,012
17	Sarasota	114,303
18	Lexington	113,425
19	Horry	113,140
20	Spartanburg	108,230
21	Leon	107,228
22	Virginia Beach	106,357
23	Cumberland	105,595
24	Lake	103,146
25	Marion	99,562
26	Durham	93,903
27	York	89,110
28	Alachua	84,122
29	Gaston	75,841
30	Chatham	75,271
31	St. Johns	74,324
32	Union	72,889
33	Johnston	69,989
34	Henry	67,390
35	Cabarrus	66,312
36	Dorchester	65,789
37	Anderson	65,031
38	Clay	63,546
39	Pitt	62,375

40	Berkeley	61,930
41	Onslow	61,417
42	New Hanover	59,996
43	Chesapeake	58,976
44	Richmond	57,319
45	Iredell	56,621
46	Alamance	56,020
47	Catawba	55,728
48	Bay	53,466
49	Hernando	51,135
50	Davidson	50,817
51	Beaufort	50,086
52	Norfolk	49,857
53	Aiken	48,166
54	Robeson	47,993
55	Rowan	47,743
56	Florence	47,678
57	Houston	46,906
58	Newport News	44,648
59	Muscogee	43,309
60	Bibb	43,091
61	Columbia	40,953
62	Randolph	40,678
63	Harnett	39,387
64	Wayne	37,949
65	Brunswick	37,190
66	Citrus	36,713
67	Orange	35,649
68	Lowndes	35,316
69	Hampton	34,676
70	Cleveland	34,278
71	Clarke	33,642
72	Sumter	32,753
73	Nash	30,405
74	Houston	30,221
75	Craven	29,544
76	Lancaster	29,106
77	Moore	28,736
78	Newton	28,598
79	Lincoln	27,965
80	Sumter	27,730
81	Orangeburg	27,553
82	Flagler	27,263
83	Nassau	26,260

84	Glynn	26,161
85	Wilson	25,499
86	Kershaw	25,355
87	Greenwood	25,163
88	Walton	24,794
89	Franklin	24,569
90	Columbia	24,444
91	Portsmouth	24,340
92	Jackson	23,467
93	Dougherty	22,847
94	Suffolk	22,437
95	Stanly	22,161
96	Sampson	21,777
97	Laurens	21,314
98	Darlington	21,115
99	Putnam	20,430
100	Walton	19,721
101	Duplin	19,436
102	Lee	18,643
103	Lenoir	18,562
104	Georgetown	18,405
105	Spalding	18,281
106	Columbus	18,013
107	Hoke	17,935
108	Granville	17,655
109	Pender	17,591
110	Bulloch	17,342
111	Carteret	17,126
112	Cherokee	17,079
113	Jackson	17,055
114	Halifax	16,933
115	Gadsden	16,512
116	Edgecombe	16,227
117	Chatham	16,169
118	Effingham	15,686
119	Laurens	15,472
120	Dale	15,338
121	Richmond	15,195
122	Newberry	15,189
123	Suwannee	15,067
124	Liberty	14,899
125	Beaufort	14,895
126	Vance	14,429

127	Chesterfield	13,792
128	Davie	13,403
129	Thomas	13,244
130	Camden	13,175
131	Tift	13,088
132	Colquitt	12,500
133	Levy	12,087
134	Russell	12,001
135	Scotland	11,798
136	Chester	11,618
137	Coffee	11,602
138	Wakulla	11,577
139	Person	11,298
140	Ware	11,066
141	Bladen	10,956
142	Dillon	10,887
143	Baldwin	10,804
144	Bryan	10,562
145	Colleton	10,544
146	Clarendon	10,139
147	Baker	10,049
148	Marion	9,964
149	Oconee	9,957
150	Hardee	9,921
151	Pasquotank	9,785
152	Williamsburg	9,657
153	Marlboro	9,192
154	Dare	9,139
155	Upson	8,980
156	Union	8,891
157	Bradford	8,729
158	Wayne	8,522
159	Isle of Wight	8,468
160	Montgomery	8,300
161	Lee	8,272
162	Decatur	8,132
163	Sumter	8,101
164	Anson	7,803
165	Taylor	7,794
166	Edgefield	7,721
167	Toombs	7,709
168	Chattahoochee	7,678
169	Madison	7,620
170	Peach	7,519

171	Washington	7,410
172	Geneva	7,372
173	Butts	7,277
174	Abbeville	7,248
175	Martin	7,234
176	Mecklenburg	7,138
177	Fairfield	6,982
178	Barbour	6,881
179	Harris	6,770
180	Jasper	6,758
181	Madison	6,735
182	Monroe	6,696
183	Greene	6,675
184	Grady	6,587
185	Emanuel	6,523
186	Barnwell	6,452
187	Pierce	6,231
188	Caswell	6,176
189	Pike	6,142
190	Holmes	6,121
191	Burke	5,989
192	Mitchell	5,980
193	McDuffie	5,826
194	Currituck	5,809
195	Franklin	5,806
196	Hertford	5,786
197	Jones	5,752
198	Dodge	5,695
199	Hampton	5,654
200	Tattnall	5,600
201	Berrien	5,564
202	Lamar	5,521
203	Cook	5,462
204	Henry	5,378
205	Crisp	5,368
206	Gilchrist	5,355
207	Northampton	5,310
208	Hart	5,260
209	Worth	5,256
210	Warren	5,237
211	Morgan	5,206
212	Appling	5,147
213	Putnam	5,030

214	Elbert	5,027
215	Bertie	5,007
216	Washington	4,964
217	Union	4,893
218	Gulf	4,818
219	Lee	4,761
220	Jefferson	4,759
221	Chowan	4,757
222	Ben Hill	4,751
223	Dixie	4,708
224	Calhoun	4,653
225	Brantley	4,568
226	Greene	4,509
227	Saluda	4,351
228	Hamilton	4,348
229	Jeff Davis	4,262
230	Southampton	4,119
231	Bamberg	4,042
232	Jefferson	4,035
233	Bacon	3,996
234	Brooks	3,869
235	Brunswick	3,714
236	Bleckley	3,706
237	Greensville	3,603
238	Washington	3,600
239	Oglethorpe	3,586
240	Jasper	3,550
241	Franklin	3,438
242	Telfair	3,341
243	Long	3,320
244	Charlton	3,312
245	Calhoun	3,312
246	Perquimans	3,221
247	Pamlico	3,193
248	Lafayette	3,044
249	Early	3,024
250	Screven	3,004
251	Turner	2,996
252	Stewart	2,969
253	Liberty	2,871
254	Evans	2,739
255	McIntosh	2,734
256	Dooly	2,712
257	Sussex	2,683

258	Northampton	2,659
259	Jones	2,643
260	Lanier	2,585
261	Franklin City	2,562
262	Wilkinson	2,559
263	Wilkes	2,548
264	McCormick	2,536
265	Macon	2,531
266	Pulaski	2,502
267	Johnson	2,496
268	Candler	2,485
269	Atkinson	2,397
270	Clinch	2,393
271	Terrell	2,382
272	Seminole	2,361
273	Allendale	2,340
274	Wilcox	2,299
275	Taylor	2,277
276	Gates	2,237
277	Montgomery	2,231
278	Irwin	2,110
279	Crawford	2,104
280	Camden	2,051
281	Miller	1,915
282	Hancock	1,868
283	Treutlen	1,785
284	Marion	1,772
285	Twiggs	1,767
286	Lincoln	1,759
287	Randolph	1,700
288	Jenkins	1,680
289	Hyde	1,592
290	Wheeler	1,522
291	Emporia	1,515
292	Calhoun	1,499
293	Schley	1,329
294	Talbot	1,295
295	Surry	1,276
296	Warren	1,216
297	Tyrrell	1,136
298	Echols	1,021
299	Glascok	667
300	Baker	610
301	Clev	584

Unit	Clay	Unit
302	Webster	510
303	Quitman	509
304	Taliaferro	320

Report Generated by SimSuite

<https://simsuite.usace.army.mil/wab/v2.15/MissionModels/#advid=262&oid=84&name=Hurricane%20Ian&advisory=Advisory%20%239&advf=G>